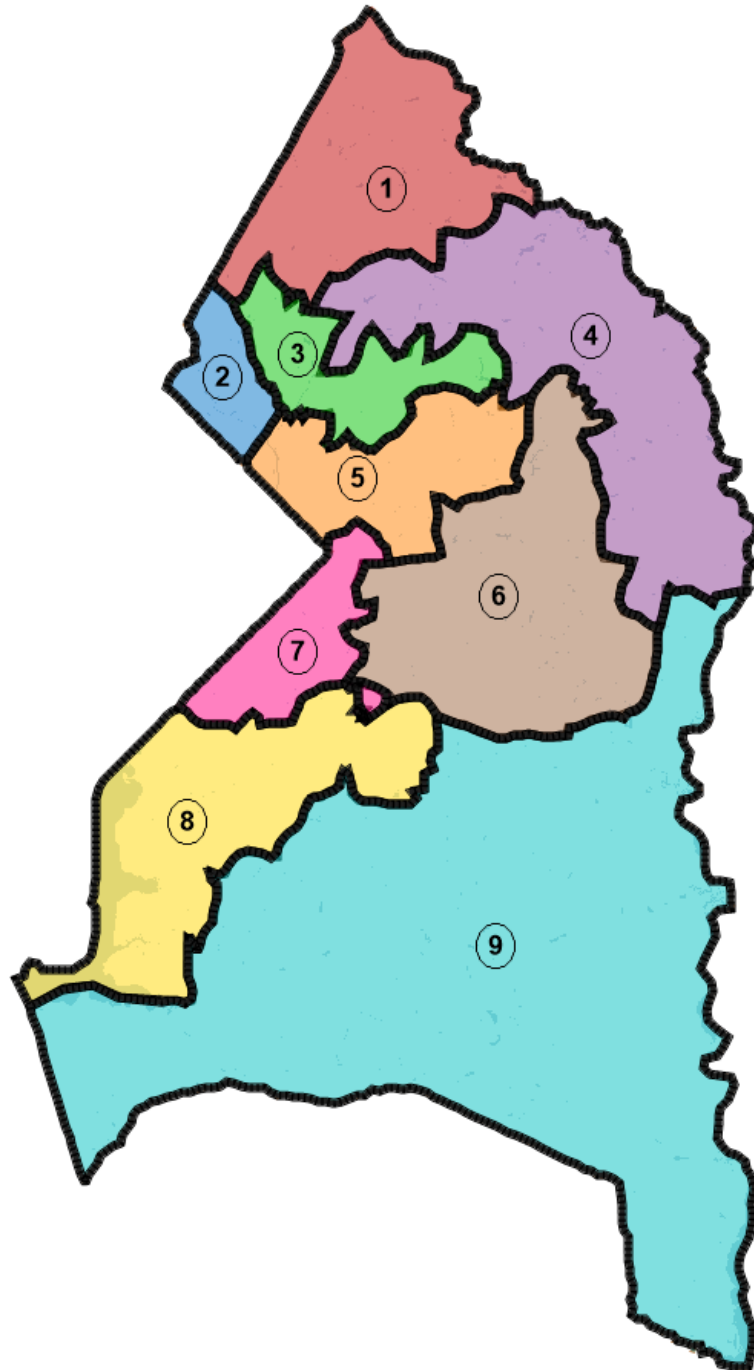


July 26, 2021  
Prince George's County Redistricting  
Commission Public Hearing

Proposals in Response to Comments Received at or Before  
the July 19 Public Hearing

Nate Persily



Projected County  
Population:  
914,212

Ideal Population  
Per District  
(Projected):  
101,579

# Projected Shifts in District Deviations

## 2010 Census

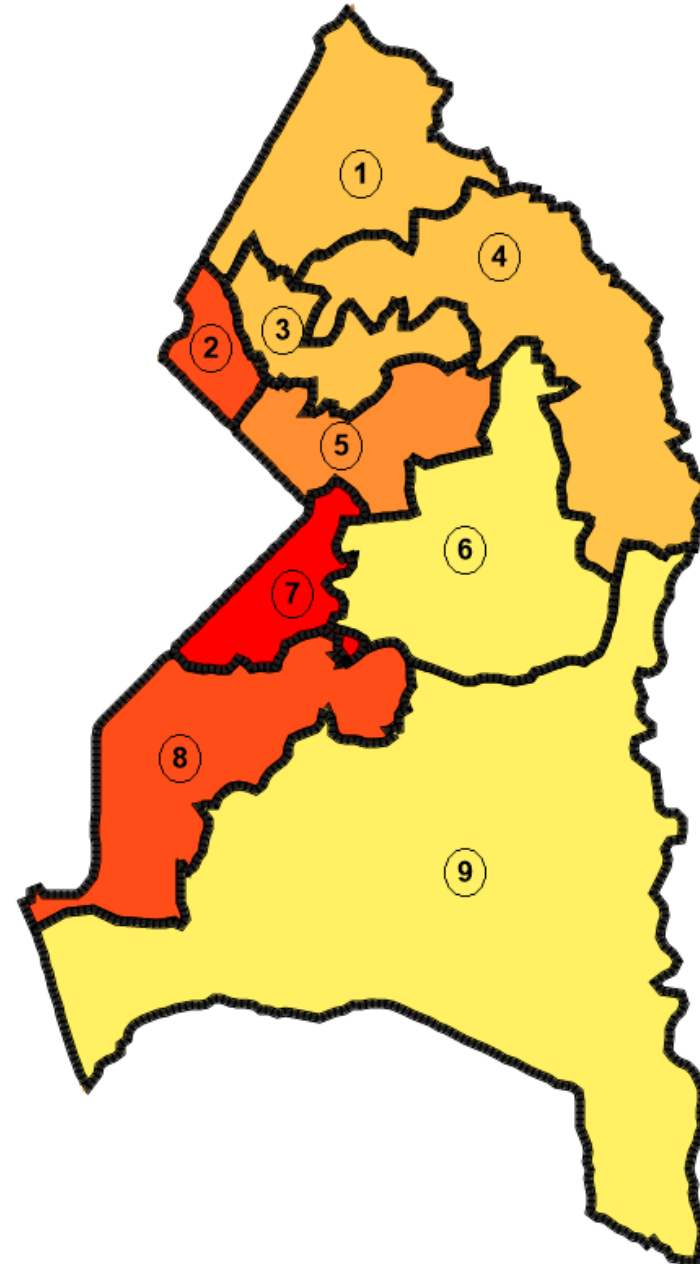
District	Population	Deviation	% Deviation
1	98324	2388	2.49%
2	92075	-3861	-4.02%
3	99085	3149	3.28%
4	98729	2793	2.91%
5	94388	-1548	-1.61%
6	97016	1080	1.13%
7	95453	-483	-0.50%
8	93558	-2378	-2.48%
9	94792	-1144	-1.19%

## 2020 Projection

District	Population	Deviation	% Deviation	Difference (2020-2010)
1	105309	3730	3.67%	6985
2	98131	-3448	-3.39%	6056
3	104716	3137	3.09%	5631
4	103990	2411	2.37%	5261
5	99887	-1692	-1.67%	5499
6	106085	4506	4.44%	9069
7	93274	-8305	-8.18%	-2179
8	96876	-4703	-4.63%	3318
9	105944	4365	4.30%	11152

# Regional Population Differences

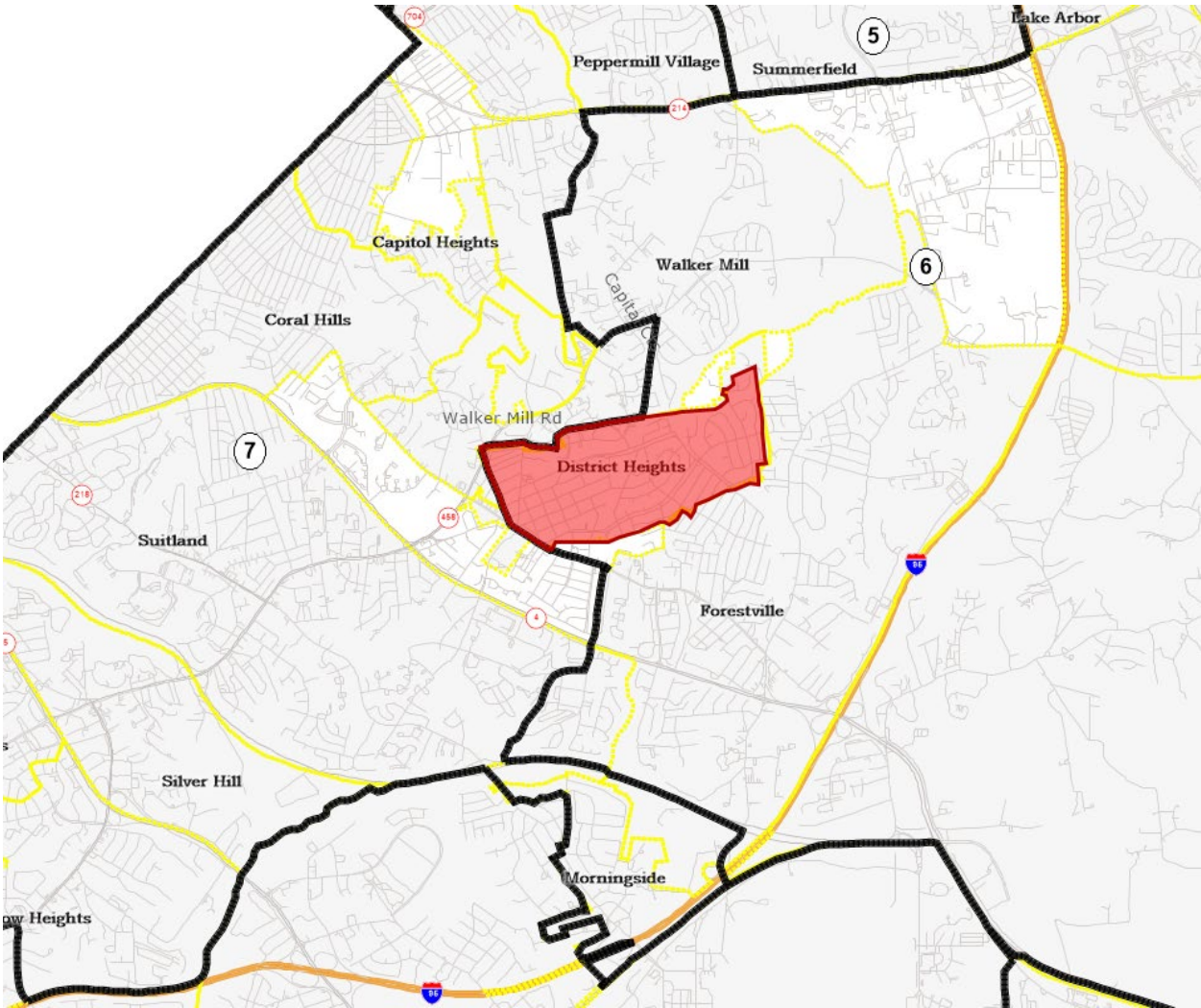
District	Population	Deviation	% Deviation
1	105309	3730	3.67%
2	98131	-3448	-3.39%
3	104716	3137	3.09%
4	103990	2411	2.37%
5	99887	-1692	-1.67%
6	106085	4506	4.44%
<b>7</b>	<b>93274</b>	<b>-8305</b>	<b>-8.18%</b>
8	96876	-4703	-4.63%
9	105944	4365	4.30%



# Proposed Remedy for District 7: Move two precincts in District Heights from District 6 to 7

Existing District	Projected Population	Deviation	% Deviation
6	106,085	4,506	4.44%
7	93,274	-8,305	-8.18%

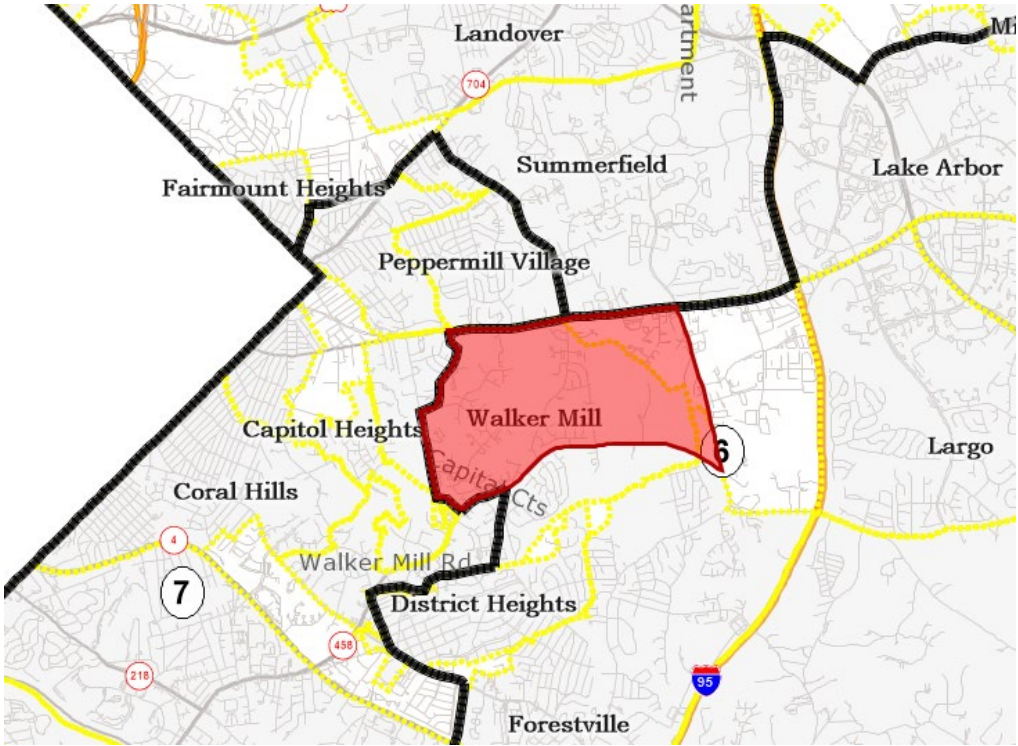
Proposed District	Projected Population	Deviation	% Deviation
6	99,534	-1,754	-1.73%
7	99,825	-2,045	-2.01%



Alternate Remedy for District 7:  
Move precincts (4,537 people) in  
Walker Mill Area from District 6 to  
7

Existing District	Projected Population	Deviation	% Deviation
6	106,085	4,506	4.44%
7	93,274	-8,305	-8.18%

Proposed District	Projected Population	Deviation	% Deviation
6	101,548	-31	-.03%
7	97,811	-3,768	-3.71%

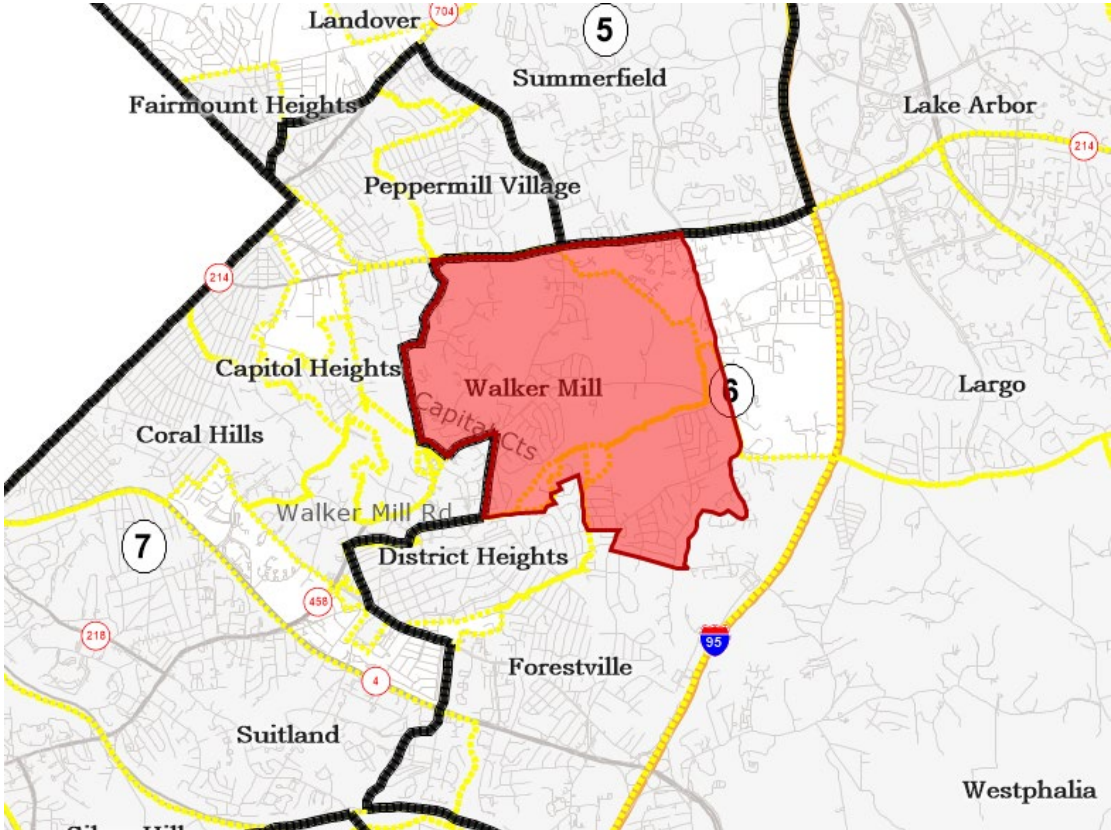




Second Alternate Remedy for District 7:  
Unite Walker Mill in District 7, Split Forestville.  
Move precincts (9,099 people) in Walker Mill Area from District 6 to 7

Existing District	Projected Population	Deviation	% Deviation
6	106,085	4,506	4.44%
7	93,274	-8,305	-8.18%

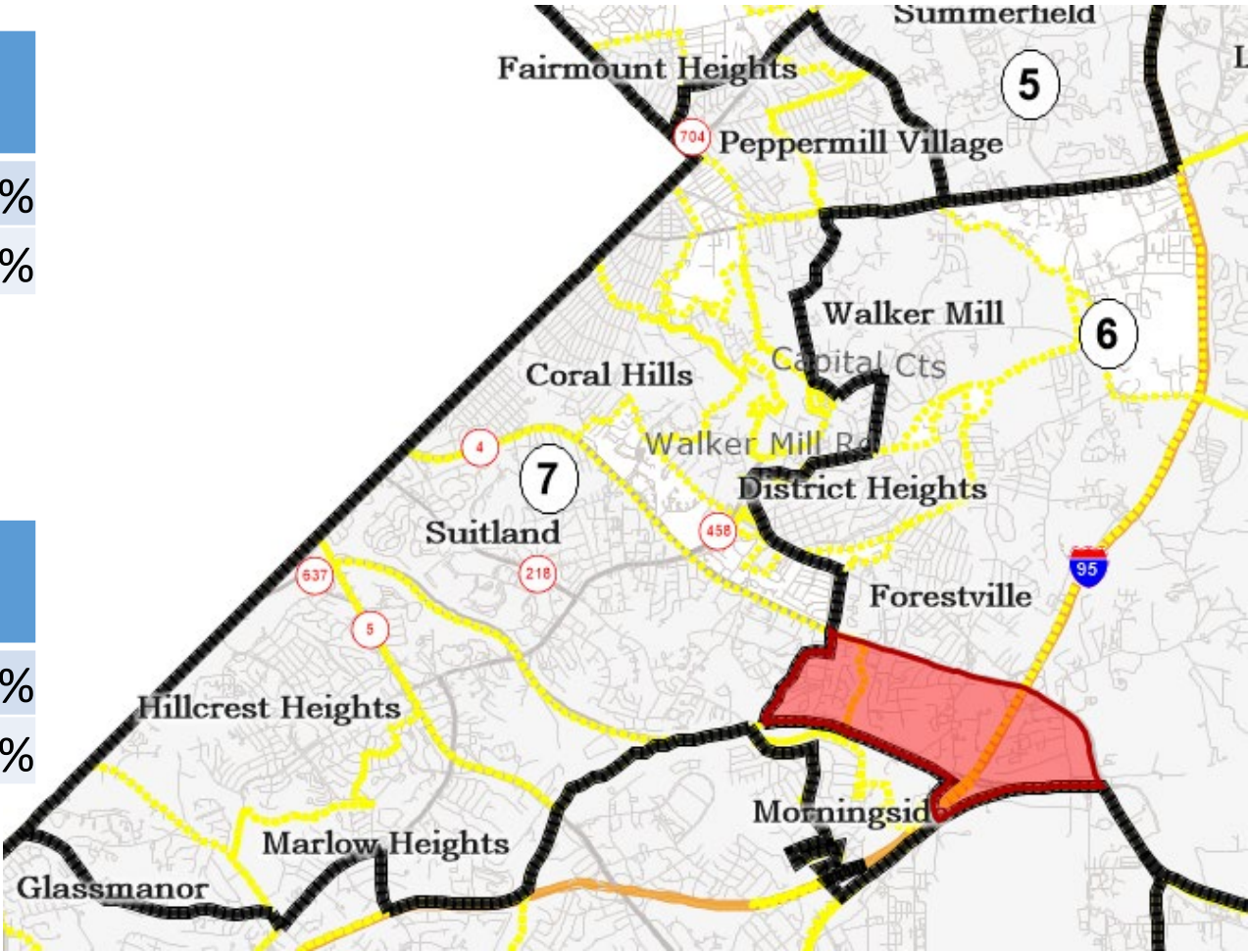
Proposed District	Projected Population	Deviation	% Deviation
6	96,986	-4,593	-4.52%
7	102,373	794	0.78%



Third Alternate Remedy for District 7:  
Unite Suitland, split Forestville (more), and Westphalia .  
Move (3,620 people) in Walker Mill Area from District 6 to 7

Existing District	Projected Population	Deviation	% Deviation
6	106,085	4,506	4.44%
7	93,274	-8,305	-8.18%

Proposed District	Projected Population	Deviation	% Deviation
6	102,465	886	0.87%
7	96,894	-4685	-461%%



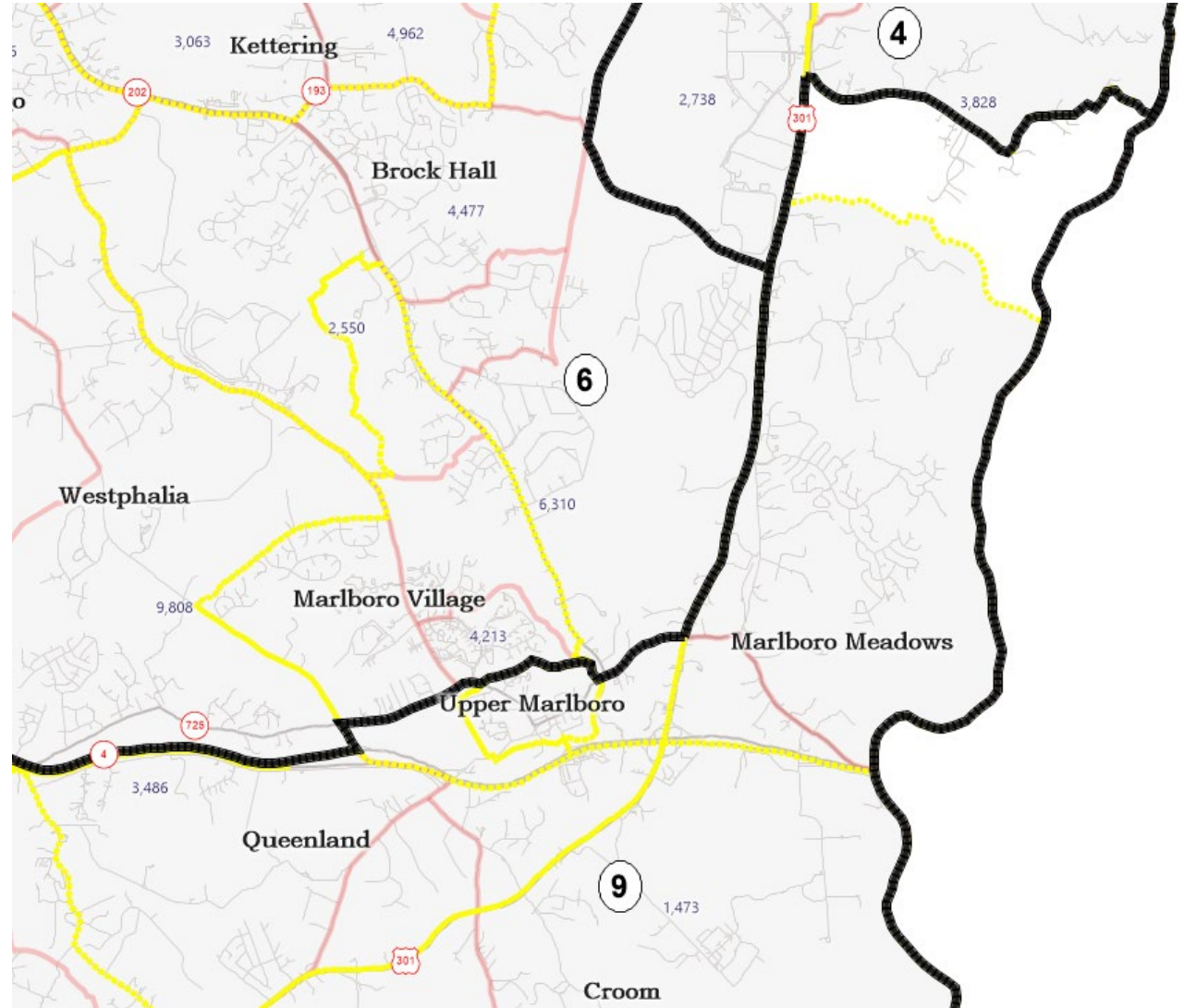


# Dealing with Upper Marlboro Annexation

Kyle Snyder, Town Administrator, Upper Marlboro:

“We are currently fully in District 9, however, we are currently in the process of annexing areas that would expand the Town limits North and East into District 6. The annexation process should be completed and in effect by October 2021. We just wanted to bring this to the Commission's attention, and check and see if there had been any discussions on the boundaries between 9 and 6 around the Town of Upper Marlboro.”

**\*\*Note – adding any precincts north and east of Upper Marlboro would lead District 9 to become malapportioned (unless population is subtracted elsewhere)**



# Submission of Tamara Brown: Avoiding a split of Clinton

## **“Please keep all of Clinton, MD in Council District 9**

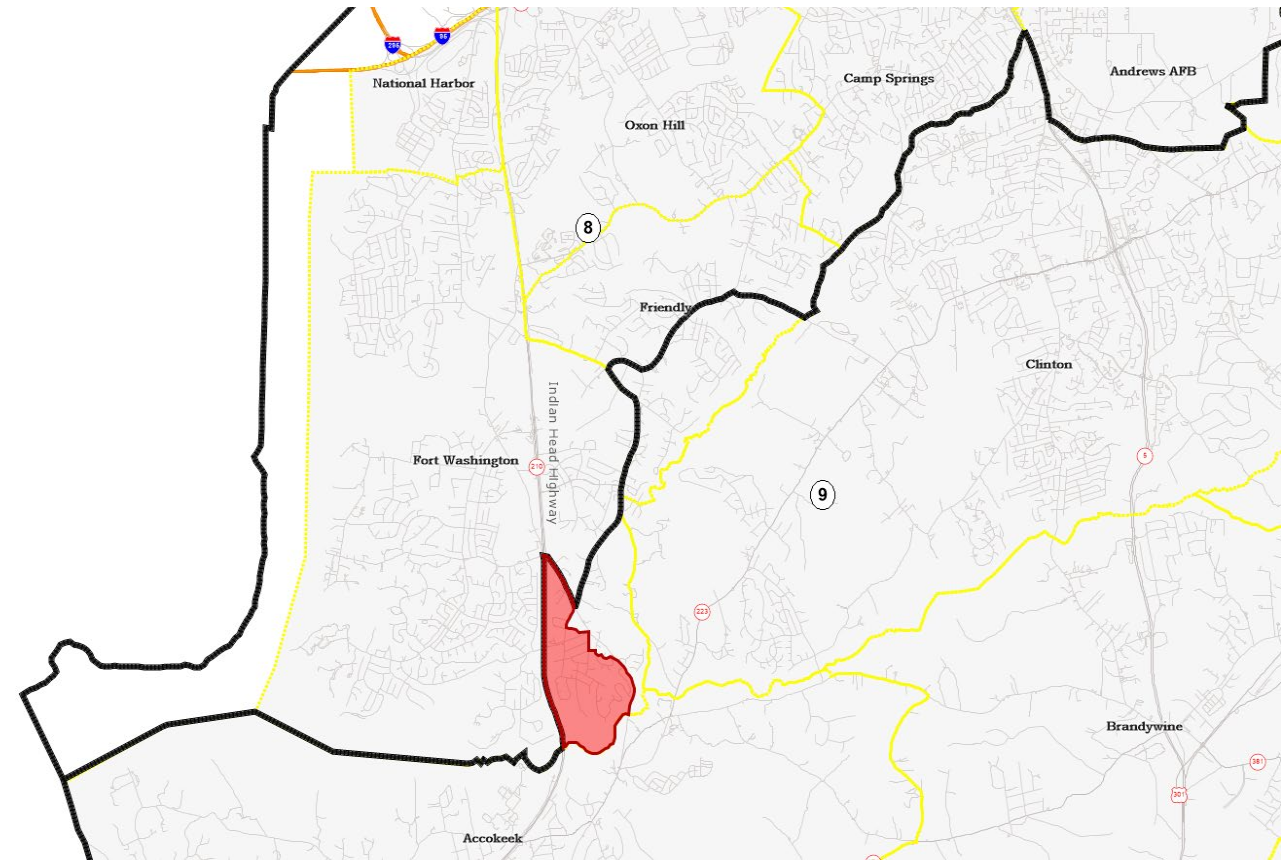
Clinton is a Census-designated place that actually has enough infrastructure to be its own municipality including -- a hospital, several medical facilities (County regional medical facility), a post office (own zip code 20735), library, high school, middle school and 4 elementary schools, police precinct, volunteer fire department, historic sites, Regional State Park (Cosca), farmer's market, horse farms, local businesses -- and plenty of residential communities.

Clinton is a homogeneous community of suburban residential neighborhoods. Although Clinton is expanding in terms of residences, the neighbors mostly chose this area to live because of its semi-rural charm that is away from the congestion of more dense areas, yet within mere miles of major corridors (495, 210, 301, Routes 4 and 5) to get to work centers or other metropolitan areas. We share like-mindedness in how we want our communities to look. Our collective thinking does not and should not needlessly be carved up during this 2021 redistricting process. Based on 2020 Census data and the need to add more population to District 8, it is better to include all of Ft. Washington into District 8 than to move any of Clinton residents into District 8. The majority of Ft. Washington is already in District 8....”

Proposed Change for Districts 8 and 9: Move One Precinct (1,466 people) from District 9 to District 8 ( *would not affect Clinton* )

Existing District	Projected Population	Deviation	% Deviation
8	96,876	-4,703	-4.63%
9	105,944	4,365	4.30%

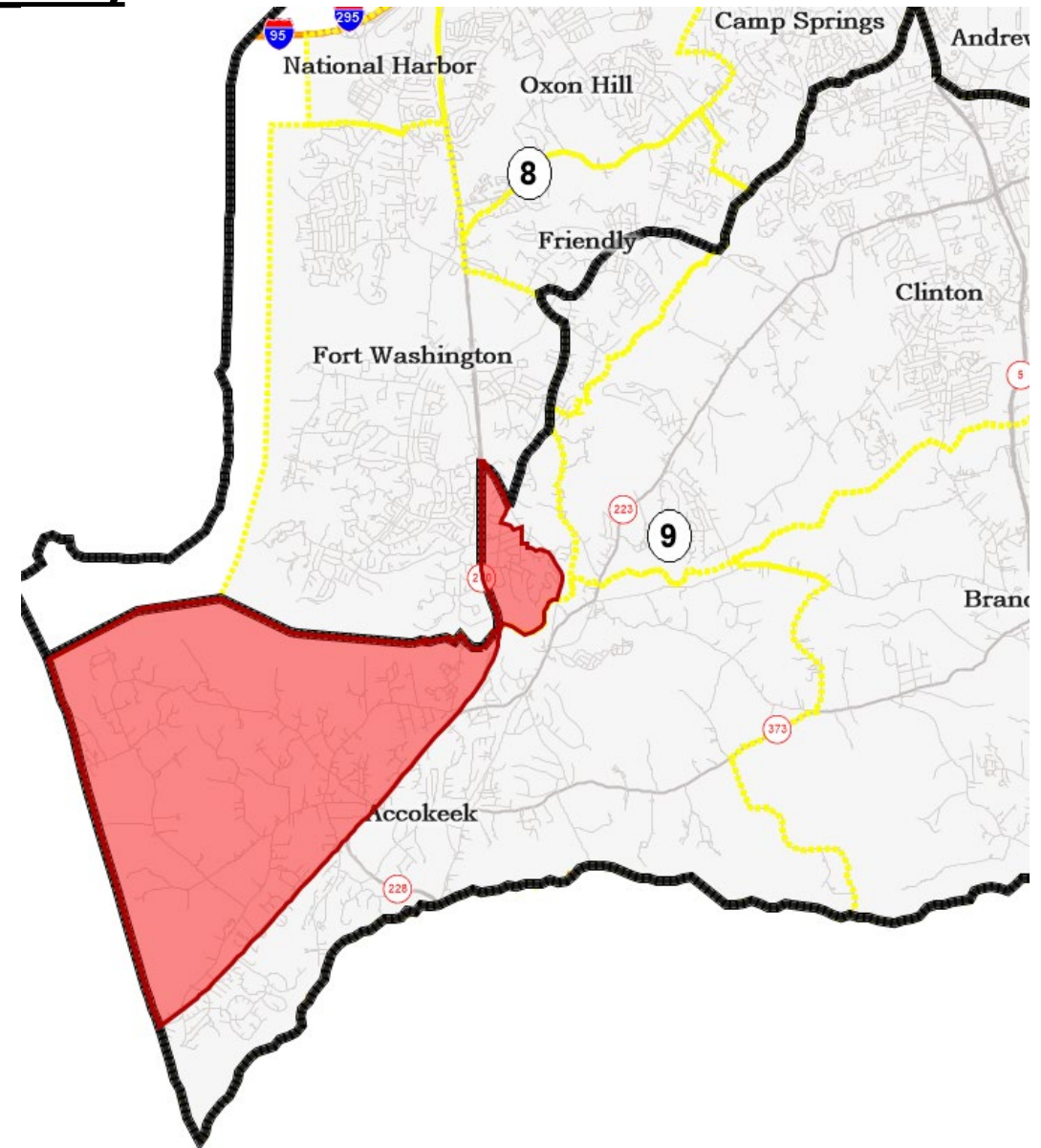
Proposed District	Projected Population	Deviation	% Deviation
8	98,342	-3,237	-3.19%
9	104,478	2,899	2.85%



**Can achieve under 1 % deviation without split of Clinton by splitting Accokeek (move 4,372 people from 9 to 8)**

Existing District	Projected Population	Deviation	% Deviation
8	96,876	-4,703	-4.63%
9	105,944	4,365	4.30%

Proposed District	Projected Population	Deviation	% Deviation
8	101,248	-331	-.33%
9	101,572	-7	-.01%



# A few considerations...

- All changes to plans have consequences and tradeoffs.
- A change made to placate one individual will often seem unfair to another individual or group, who will feel unheard if a change is made without a chance to respond.
- Before we have the census data, most useful suggestions concern whether the existing districts are desirable or not and how projected inequalities between districts should be addressed.
- The Commission process is one step in a process that will continue with the County Council's involvement and final adoption of a plan.